



**The Time is NOW!**

**Cycling Connectivity in Mississauga**

# **Our Future Mississauga...**

## ***2008 Visioning Symposium***

***...Hundreds of Citizens***

***...Representing all corners of Mississauga***

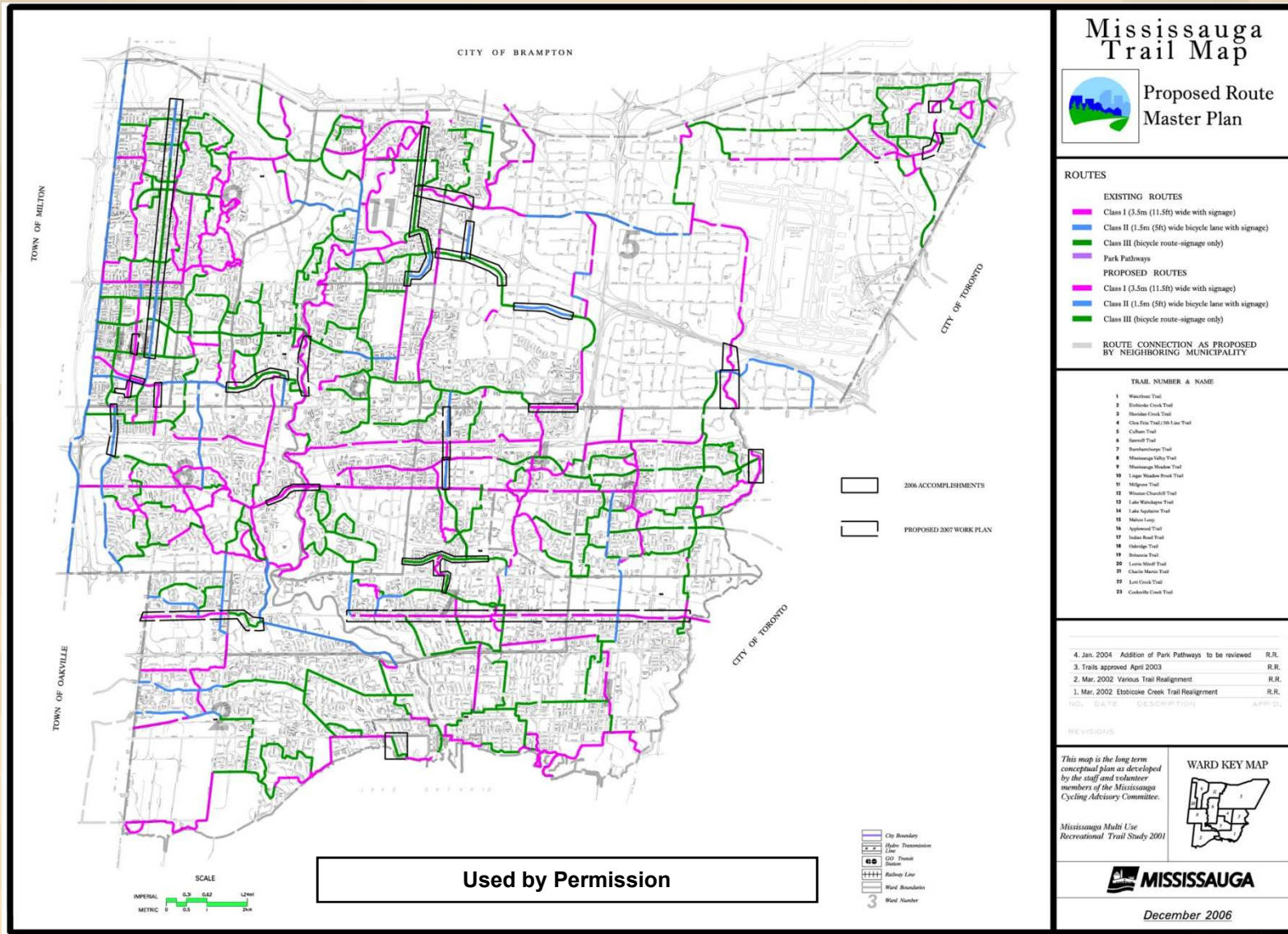
***...Representing all age groups***

***...Sending the same message***

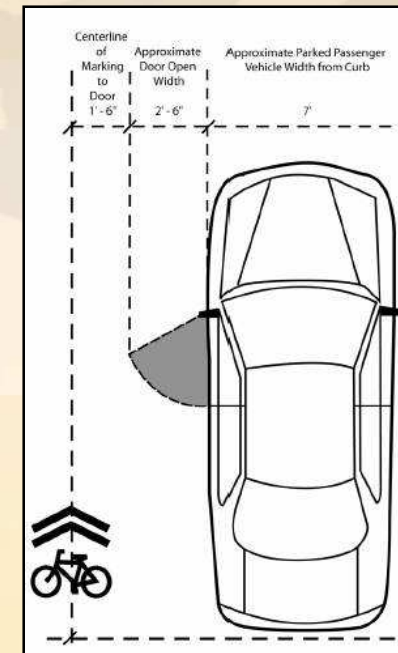
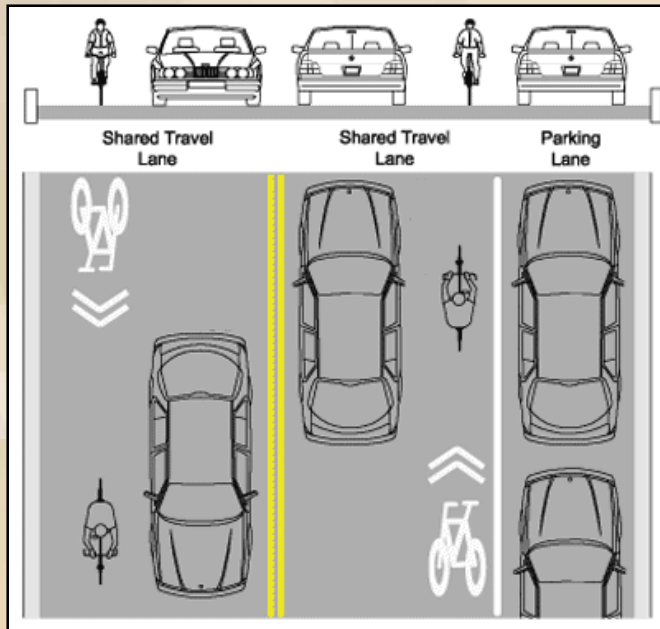
**The Mississauga of the future should be;**

- ◆ Green and Environmentally Aware,**
- ◆ Clean and Safe,**
- ◆ Walkable, cyclable and more PEOPLE friendly**

# MURTS (Multi-Use Recreational Trail System)



# Connectivity can be SAFE!



# Most stated concern?



***SAFETY!***

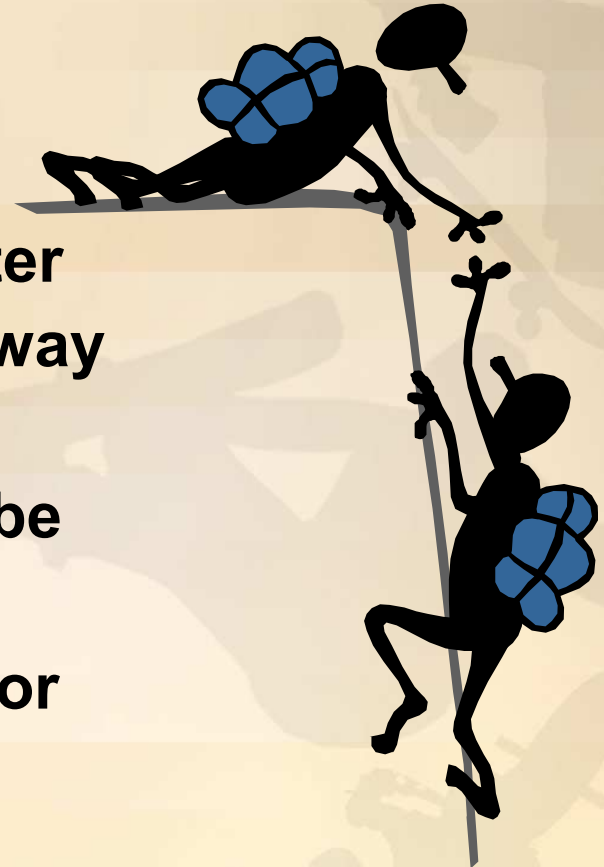


# CONNECT NOW!

-  **Connect existing Park & Green Space Trails**
-  **Where there is parking, **Sharrows & Signs****
-  **Where there is No Parking, **curbside Sharrows & Signs****
-  **Alternate Sharrows & Signs **every 25 m****
-  **COMPLETE Connectivity by **September of 2009****
-  ***SAFETY FIRST!***

# How do we get there?

- 🚲 MCAC volunteers need to “help” City Staff
- 🚲 Use of City Staff require “scheduling” and “resources”
- 🚲 Volunteers can audit every meter of street between park & greenway trails
- 🚲 Identify whether sharrows will be curbside or in-lane
- 🚲 Identify existing sharrows and/or signage
- 🚲 Provide a comprehensive spreadsheet of the work proposed




# Next steps at the City...


*On February 22<sup>nd</sup> and 23<sup>rd</sup>,  
The Mayor, Councillors,  
Commissioners and City Staff; all  
heard hundreds of Citizens, from  
all corners of Mississauga, sending  
the same message;*

**...the Mississauga of the future  
should be more WALKABLE  
and more CYCLABLE**

Can it be done  
and can we do it  
NOW?



# In the hands of Council...



- 🚲 **Three times, the people have said they want it**
- 🚲 **Considerable time and money have already been invested**
- 🚲 **Finish what has been started**
- 🚲 **It “fits” with the Future of Mississauga**